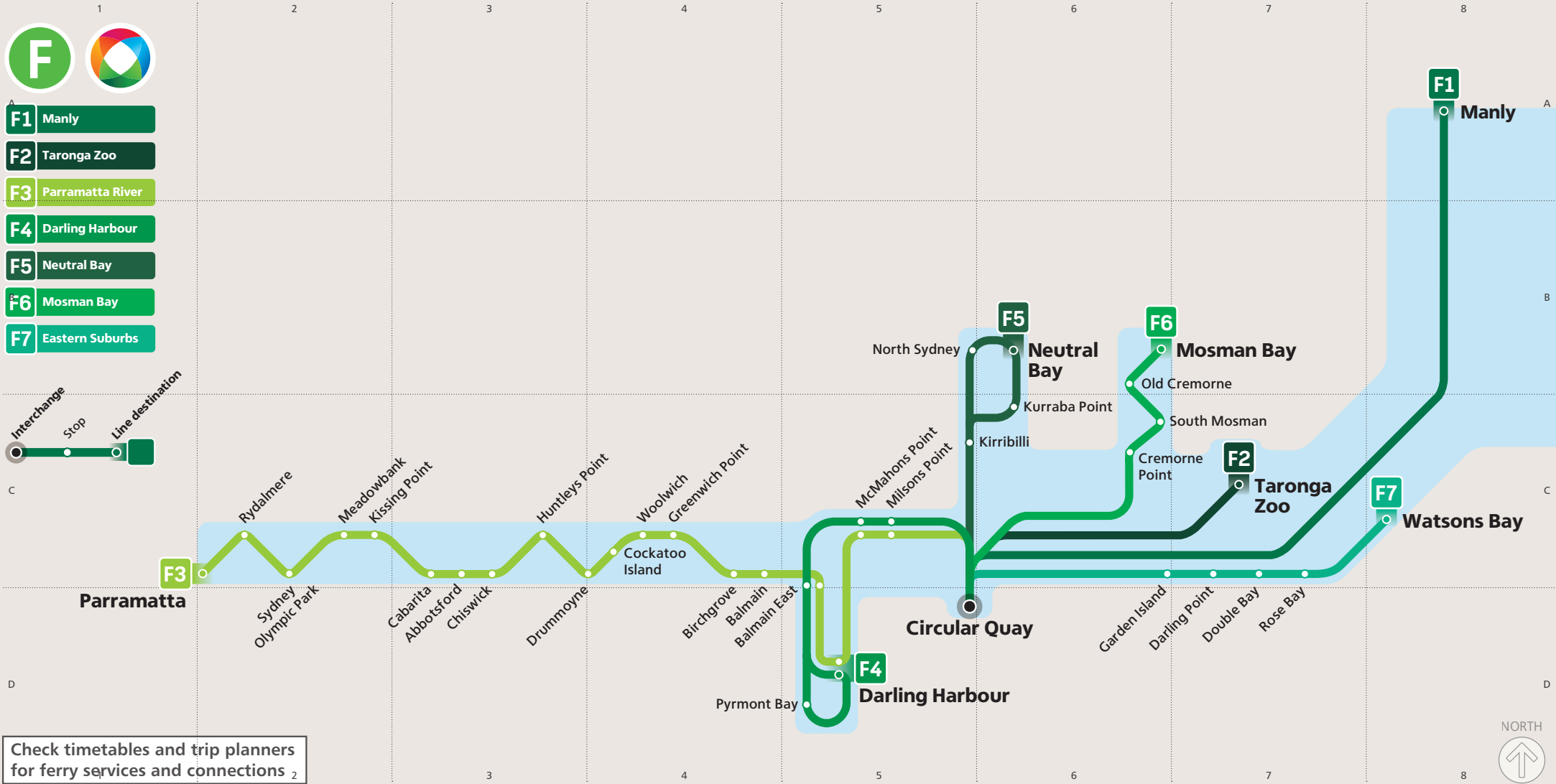


# Sydney Ferries Network



It's easy to travel with us



**Plan your trip**  
Visit [transportnsw.info](http://transportnsw.info)
















**Opal is your ticket to travel**  
Get it before you travel from a shop nearby or visit [opal.com.au](http://opal.com.au)











# Sydney Ferries Network Map

The following Sydney Ferries Network information includes an alphabetical list of stations, its map grid references, wheelchair access and connecting train service details where applicable.

## Key

 Wheelchair access  
Assistance may be required at low tide

<b>A</b>	Abbotsford	C3	
<b>B</b>	Balmain	C4	
	Balmain East	C5	
	Birchgrove	C4	
<b>C</b>	Cabarita	C3	
	Chiswick	C3	
	Circular Quay	D5	
	Cockatoo Island	C4	
	Cremorne Point	C6	
	<b>D</b>	Darling Harbour	D5
Darling Point		C7	
Double Bay		C7	
Drummoyne		C4	
<b>G</b>	Garden Island	C6	
	Greenwich Point	C4	
<b>H</b>	Huntleys Point	C3	
<b>K</b>	Kirribilli	C5	
	Kissing Point	C2	
	Kurraba Point	C6	
<b>M</b>	Manly	A8	

	McMahons Point	C5	
	Meadowbank	C2	
	Milsons Point	C5	
	Mosman Bay	B6	
<b>N</b>	Neutral Bay	B6	
	North Sydney	B5	
<b>O</b>	Old Cremorne	B6	
<b>P</b>	Parramatta	C2	
	Pyrmont Bay	D5	
<b>R</b>	Rose Bay	C7	
	Rydalmere	C2	
<b>S</b>	South Mosman	C6	
	Sydney Olympic Park	C2	
<b>T</b>	Taronga Zoo	C7	
<b>W</b>	Watsons Bay	C8	
	Woolwich	C4	